




30 mile 2019

LOCATION	GRID	HEIGHT	ASCENT	ASCENT	DISTANCE	DISTANCE
	REF	m.aod	m	ft	km	mls
HOPE VALLEY COLLEGE 📍	SK 167834	169	0	0	0.0	0.0
		166				
		172	6	20		
River Noe	SK 172839	165			0.8	0.5
		291	132	433		
		284				
		298	146	479		
		289				
		323	180	591		
		317				
Crookstone Barn ('B' route leaves) 📍	SK 160876	339	202	663	5.1	3.2
		364	227	745		
		353				
		371	245	804		
		257				
		262	250	820		
Alport Bridge (Snake Road) 📍	SK 141895	239			8.0	5.0
		285	296	971		
		274				
		290	312	1023		
		281				
		308	339	1112		
Alport Farm	SK 135911	289			9.8	6.1
Stream near Alport Farm	SK 136910	276			10.1	6.3
		436	499	1637		
		430				
Alport Castles	SK 144913	483	552	1811	11.4	7.1
		473				
Birchin Hat	SK 141916	485	564	1850	11.8	7.3
Ditch Clough	SK 155928	266			13.8	8.6
		243				
		254	575	1886		
Derwent Reservoir (Ouzelden Clough) 📍	SK 165911	243			17.2	10.7
Derwent Reservoir (near Ouzelden Clough) - A route leaves	SK 167910	236			17.4	10.8
		254	593	1945		
		244				
		249	598	1961		
Derwent Dam	SK 173897	208			19.3	12.0
		240	630	2066		
		237				
		245	638	2093		
		236				
Hancock Wood 📍	SK 174909	244	646	2119	20.8	12.9
		237				
		504	913	2995		
		500				
		512	925	3034		

30 mile 2019

LOCATION	GRID	HEIGHT	ASCENT	ASCENT	DISTANCE	DISTANCE
	REF	m.aod	m	ft	km	mls
		509				
Back Tor	SK 198910	538	954	3129	23.7	14.7
		499				
		504	959	3146		
Dovestone Tor	SK 197898	493			24.9	15.4
		471				
Salt Cellar	SK 196892	482	970	3182	25.5	15.8
		476				
White Tor	SK 199888	484	978	3208	26.0	16.1
		464				
Wheal Stones	SK 202885	471	985	3231	26.5	16.4
		459				
		463	989	3244		
		272				
		280	997	3270		
		272				
		282	1007	3303		
Ashopton Viaduct	SK 193865	205			29.8	18.5
Crookhill Farm 	SK 186870	296	1098	3601	30.6	19.0
Bridge-end-Pasture	SK 177879	391	1193	3913	32.1	19.9
		350				
Haggtor Coppice	SK 166888	369	1212	3975	33.5	20.8
		353				
Woodcock Coppice (A route rejoins)	SK 164890	362	1221	4005	34.0	21.1
		352				
		358	1227	4025		
		309				
		312	1230	4034		
Haggwater Bridge	SK 162885	220			35.0	21.7
Crookstone Barn 	SK 160876	339	1349	4425	35.8	22.2
Jaggers Clough	SK 153874	273			36.4	22.6
		319	1395	4576		
Clough Farm	SK 146866	254			37.6	23.3
		305	1446	4743		
		299				
		312	1459	4786		
		292				
Rowland Cote YH	SK 140866	298	1465	4805	38.5	23.9
		305	1472	4828		
		303				
		323	1492	4894		
		259				
		263	1496	4907		
		259				
Ollerbrook Booth	SK 128859	263	1500	4920	40.1	24.9
Grinds Brook	SK 125858	245			40.5	25.1
		249	1504	4933		
Edale Village Hall 	SK 124853	240			40.9	25.4

30 mile 2019

LOCATION	GRID	HEIGHT	ASCENT	ASCENT	DISTANCE	DISTANCE
	REF	m.aod	m	ft	km	mls
River Noe	SK 129852	226			41.6	25.8
Hollins Cross	SK 136845	383	1661	5448	42.0	26.0
Barker Bank	SK 138846	426	1704	5589	42.3	26.2
Backtor Nook	SK 145848	386			43.0	26.7
Back Tor	SK 146850	427	1745	5724	43.1	26.7
	SK 149852	412				
Lose Hill	SK 153854	476	1809	5934	43.9	27.2
Crimea Farm (Losehill Farm on some maps)	SK 157847	310			44.7	27.7
Spring House Farm	SK 156840	207			45.3	28.1
Junction Castleton Road and footpath	SK 160834	181			46.3	28.7
HOPE VALLEY COLLEGE 💧	SK 167834	169			47.0	29.1
Checkpoints with water in blue / without water in red						